

Leica
Geosystems



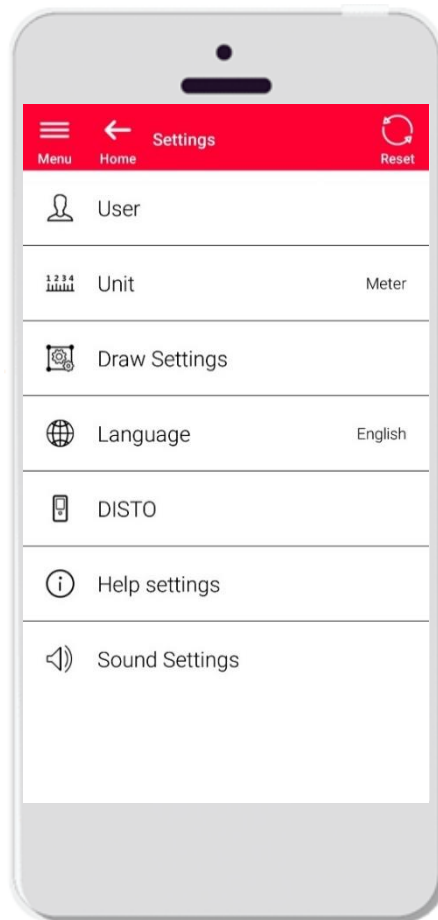
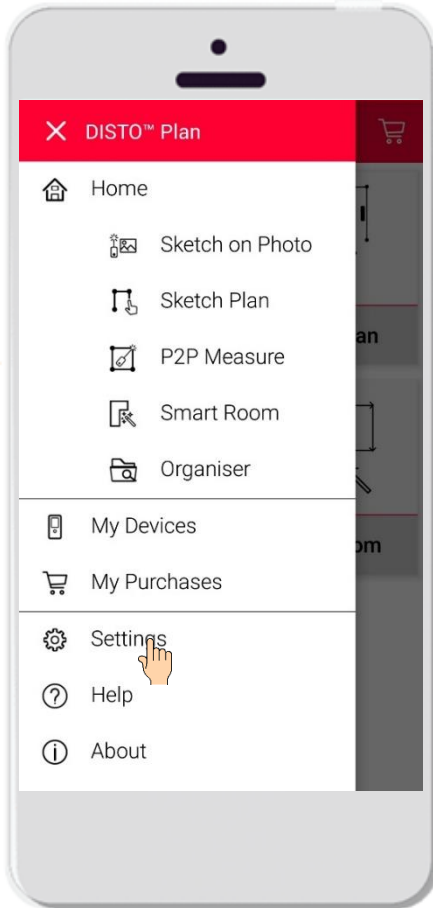
DISTO™ Plan App

Settings

- when it has to be right

Leica
Geosystems

Settings Overview



- Open the side menu of DISTO™ Plan and tap on **Settings**
- In Settings it is possible to manage:
 - User data
 - Measurement unit
 - Draw settings
 - Language of the app
 - DISTO™-related settings
 - Help settings
 - Sound settings


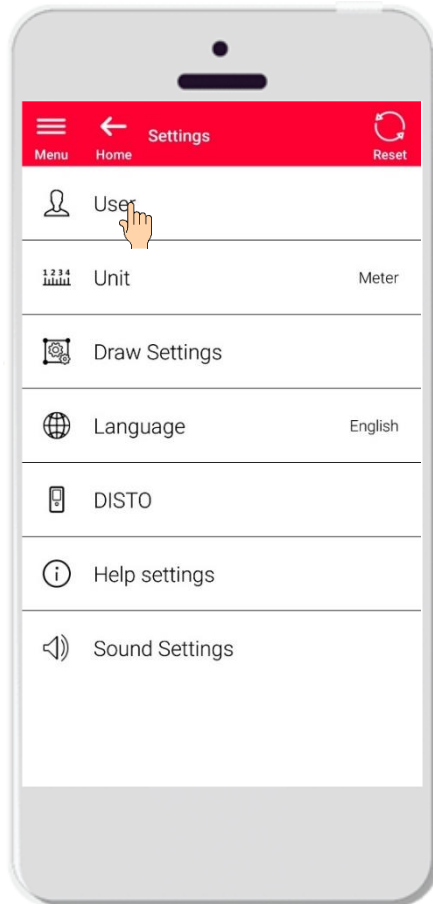


The reset button restores the default settings

- when it has to be **right**

Settings

User settings



- Tap on User to modify the User data
- Here it is possible to change:
 - Name of the user
 - Email
 - User Position
 - Company name
 - Company Address
 - Company logo

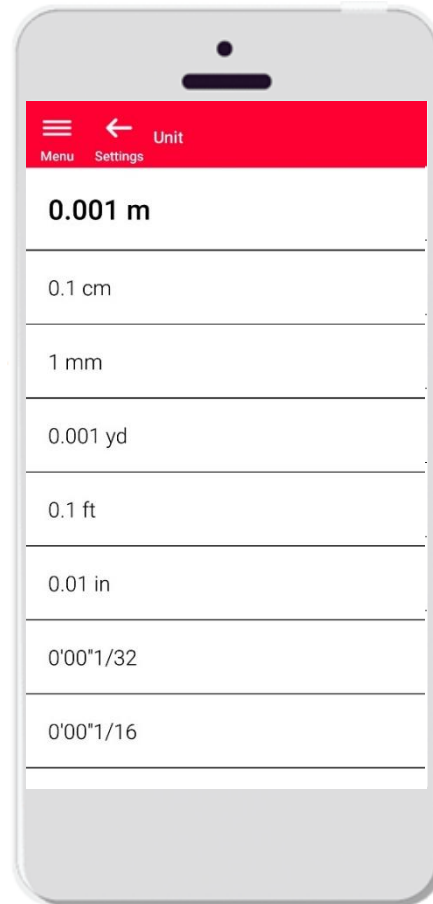
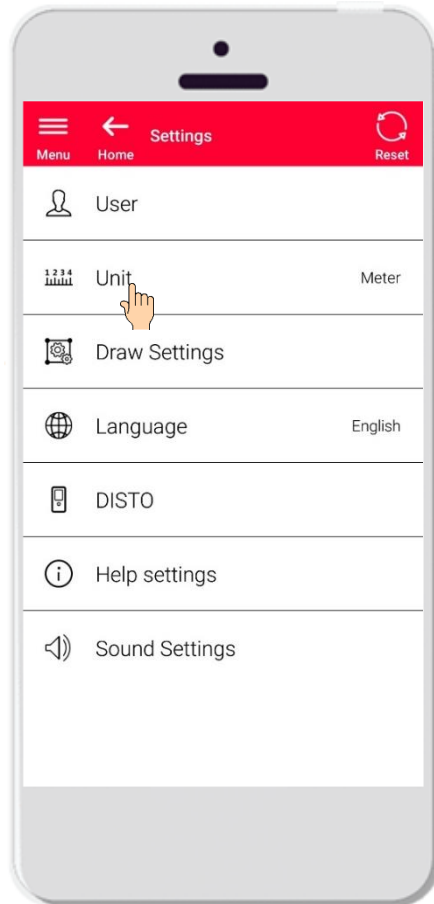


These data will be shown in the first page of PDFs exported from DISTO™ Plan!

- when it has to be **right**

Settings

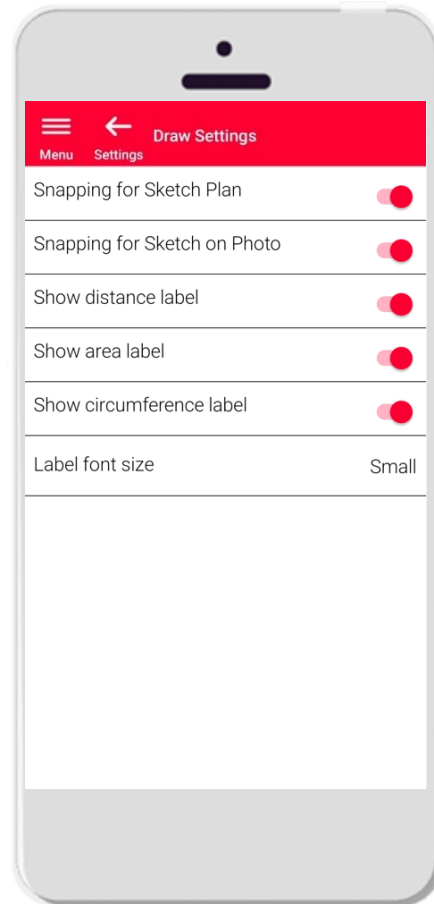
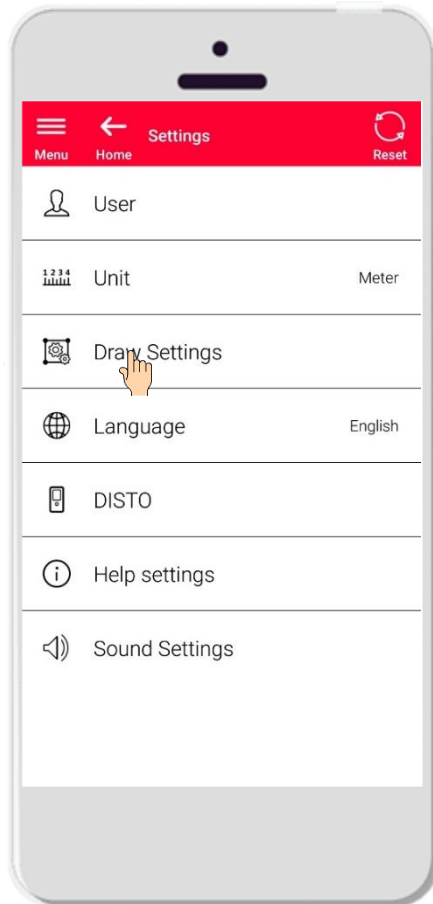
Unit



- Unit allows you to choose the measurement unit for your data
- It is possible to choose among:
 - Metre
 - Centimetre
 - Millimetre
 - Yard
 - Feet
 - Inch

Settings

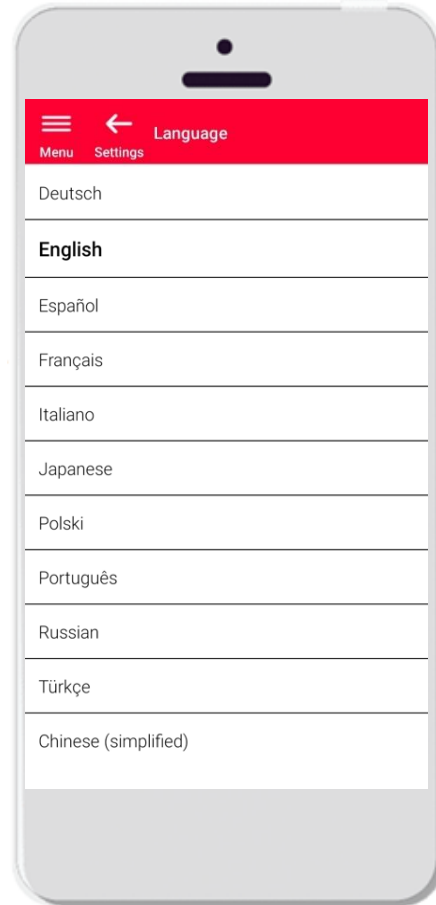
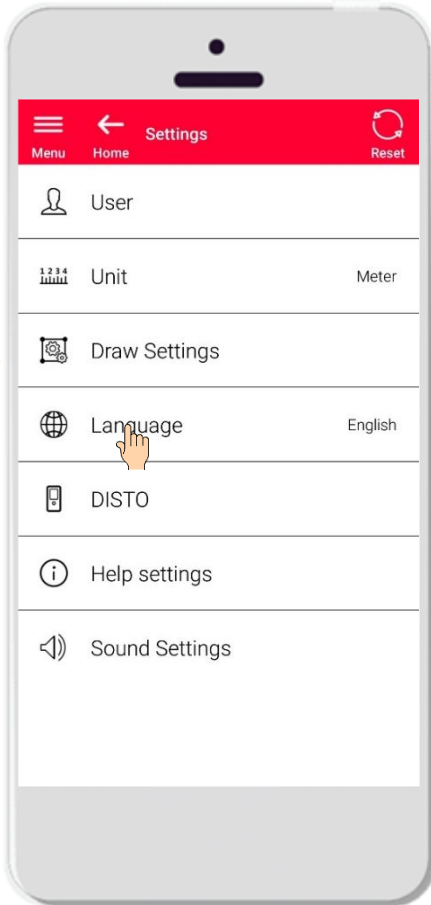
Draw Settings



- Draw settings allows to change the snapping options
- You may activate or deactivate the snap function on Sketch Plan and Sketch on Photo
- Default option: Snapping for Sketch Plan ON, Snapping for Sketch on Photo OFF
- You can also choose whether the labels for distance, area and circumference are to be displayed
- The font size of the labels can be set smaller or larger if required

Settings

Language



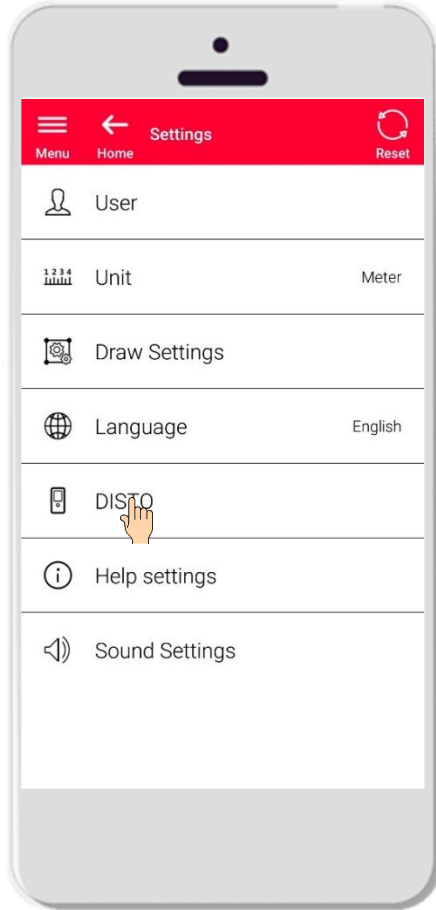
- Here you can change the language of DISTO™ Plan
- You can choose among:
 - Deutsch (German)
 - English
 - Español (Spanish)
 - Français (French)
 - Italiano (Italian)
 - 日本語 (Japanese)
 - Polski (Polish)
 - Portugês (Portuguese)
 - Русский (Russian)
 - Türkçe (Turkish)
 - 中文 (Chinese, simplified)



The default language is set according to the language of your smartphone or tablet

- when it has to be **right**

Settings DISTO™



- The setting «DISTO™» allows you to control the automatic connectivity of your device
- Auto connect device on: whenever your smartphone or tablet is close to a previously paired DISTO™, the app will automatically connect to it
- Turn the option off if you prefer to connect manually to your DISTO™



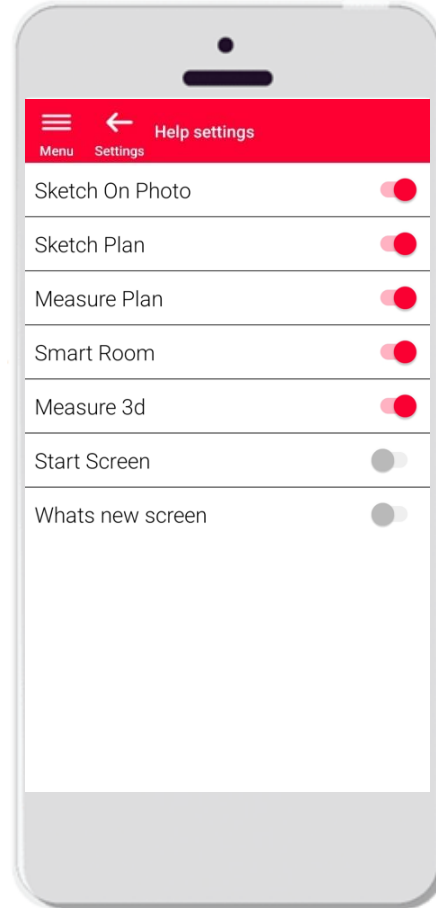
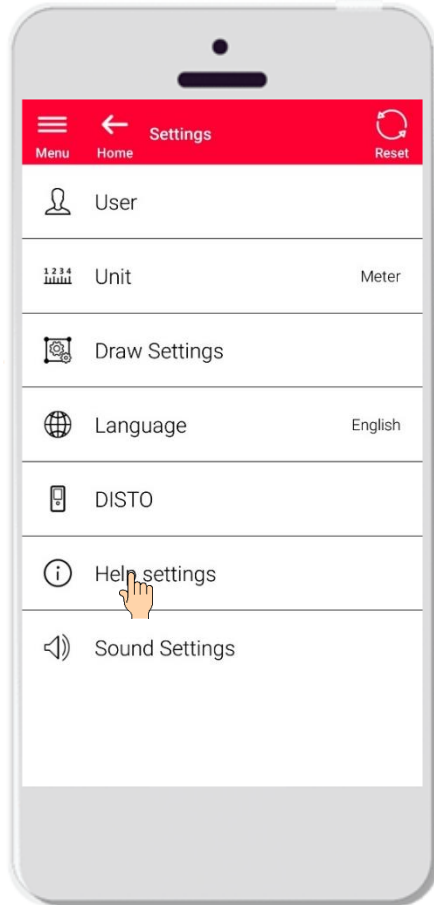
Remember:

You have to have an active Bluetooth connection on both your DISTO™ and your smartphone or tablet for the app to connect automatically

- when it has to be **right**

Settings

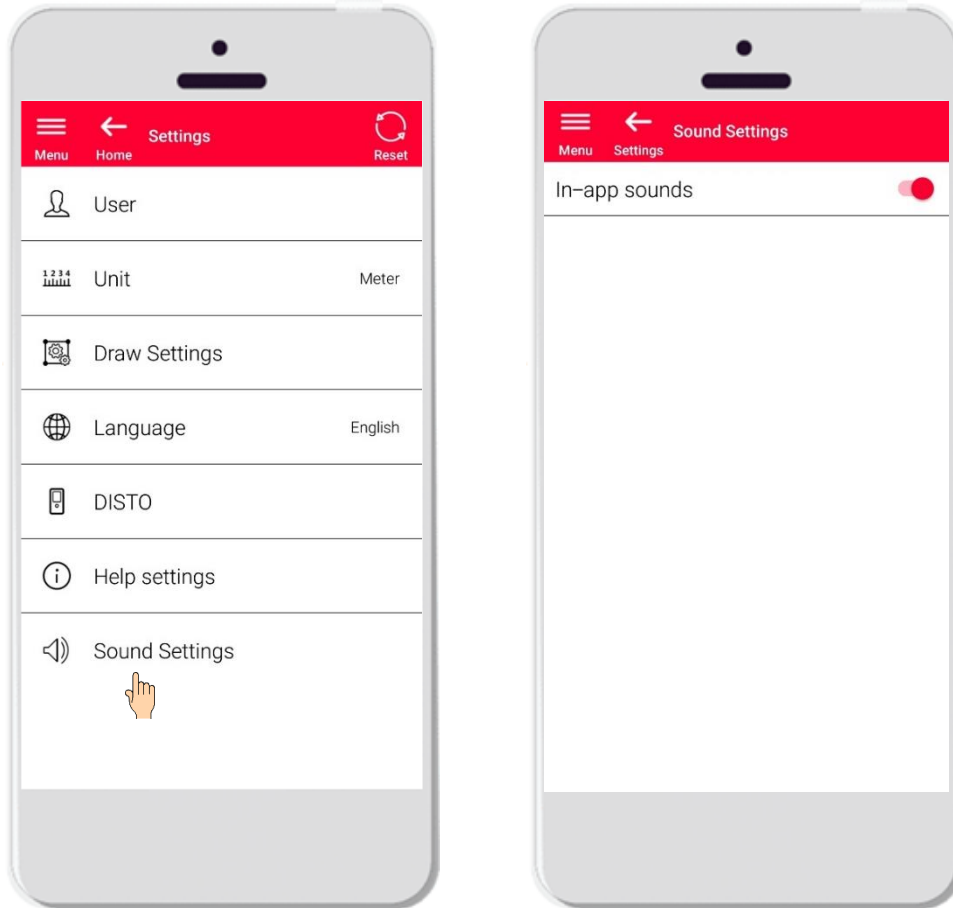
Help settings



- Activate or deactivate the onboardings through Help settings
- Help settings on: info messages will be shown when starting a function

Settings

Sound Settings



- **Sound Settings on:** the app will emit sounds when a measurement is transmitted from DISTO™ or app is successfully connect to a DISTO™
- **Sound Settings :** the app will stay silent

Leica
Geosystems



DISTO™ Plan App

Settings

- when it has to be right

Leica
Geosystems